



A.K. SINGH COLLEGE

JAPLA, PALAMU, JHARKHAND – 822116

(A Permanent affiliated Unit of NPU, Medininagar & Recognized by UGC)

Website - <https://akscollege.com>, Email - akscollege84@gmail.com

A.K. Singh College, Japla, Palamu

Details of Infrastructure and Instructional facilities along with physical photographs

| Sl. No. | Infrastructure | Whether available : available : Yes/No | Size in Sq. Ft. |
|---|--|---|--------------------|
| I. a. | Classroom | | |
| | I. | Classroom 1 | Yes |
| | II. | Classroom 2 | Yes |
| | III. | Classroom 3 | Yes |
| | IV. | Classroom 4 | Yes |
| | V. | Classroom 5 | Yes |
| | VI. | Classroom 6 | Yes |
| | VII. | Classroom 7 | Yes |
| | VIII. | Classroom 8 | Yes |
| | IX. | Classroom 9 | Yes |
| | X. | Classroom 10 | Yes |
| | XI. | Classroom 11 | Yes |
| | XII. | Classroom 12 | Yes |
| b. | Multipurpose Hall | Yes | |
| c. | Library cum Reading Room | Yes | |
| d. | ICT LAB/ Resource Centre | Yes | |
| e. | Botany Laboratory | Yes | |
| f. | Physics Laboratory | Yes | |
| g. | Zoology Laboratory | Yes | |
| h. | Chemistry Laboratory | Yes | |
| i. | Home Science Laboratory | Yes | |
| j. | Yoga Room | Yes | |
| k. | Indoor Court (Badminton, Volleyball, Chess, Carom) | Yes | |
| l. | Play field | Yes | |
| II. Whether following facilities are available in the institution :- | | | |
| A. | Principal's Office | Yes | |
| B. | Staff Rooms | Yes | |
| C. | Administrative Office | Yes | |
| D. | Visitors Room | No | |
| E. | Separate Common Room for male & female students | Yes | |
| F. | Seminar Room | Yes | |
| G. | Canteen | Yes | |
| H. | Separate toilet facility for male & female students | Yes | |
| I. | Separate Toilet facility for staff. | Yes | |
| J. | Separate Toilet facility for differently abled persons | Yes | |
| K. | Parking Space | Yes | |
| L. | Open space for Additional Accommodation | Yes | |
| M. | Store Room | Yes | |
| N. | Medical facility | Yes | |
| Q. | Sports Room | Yes | |
| R. | Guard Room | Yes | |
| S. | IQAC Office | Yes | |
| T. | NSS Office | Yes | |

30/01/2025
Principal
A.K. Singh College
Japla, Palamu

Infrastructure facilities:

Quality of Construction

| | |
|---------------|-----------|
| Pacca (RCC) | Yes |
| Plastering | Excellent |
| Painting | Excellent |
| Flooring | Excellent |
| Wood Work | Excellent |
| Ventilation | Excellent |
| Light | Excellent |
| Boundary Wall | Excellent |

Facilities of ICT (Information and Communication Technology) and Technology

| | |
|---|-----|
| Computers | Yes |
| Interactive Panel/ Digital Board | Yes |
| Internet | Yes |
| Software / courseware (CDs) | Yes |
| Audio Resources | Yes |
| Video Resources | Yes |
| Teaching Aids and other related materials | Yes |
| Projector | Yes |
| Smart Class Room | Yes |

Facilities of the library:-

Reference

Information display and notification

Photocopying

Computer and Printer


Internet


Online access facility

Power back up

User orientation / information literacy

| |
|-------------------------------------|
| <input checked="" type="checkbox"/> |
| <input checked="" type="checkbox"/> |
| <input checked="" type="checkbox"/> |
| <input checked="" type="checkbox"/> |
| <input checked="" type="checkbox"/> |
| <input checked="" type="checkbox"/> |
| <input checked="" type="checkbox"/> |
| <input checked="" type="checkbox"/> |


30/10/2025
Principal
A.K. Singh College
Japla, Palamu



GPS Map Camera



Palamu, Jharkhand, India
A.K.Singh College Gxpr+p42, Palamu, Japla, Jharkhand
822116, India
Lat 24.536889° Long 83.990718°
27/01/25 12:06 PM GMT +05:30



Palamu, Jharkhand, India
A.K.Singh College Gxpr+p42, Palamu, Japla, Jharkhand
822116, India
Lat 24.536889° Long 83.990718°
27/01/25 12:09 PM GMT +05:30




GPS Map Camera



Palamu, Jharkhand, India
A.K.Singh College Gxpr+p42, Palamu, Japla, Jharkhand
822116, India
Lat 24.536889° Long 83.990718°
27/01/25 12:12 PM GMT +05:30

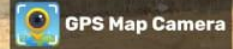


 GPS Map Camera



Google

Palamu, Jharkhand, India
A.K.Singh College Gxpr+p42, Palamu, Japla, Jharkhand
822116, India
Lat 24.536889° Long 83.990718°
27/01/25 12:48 PM GMT +05:30



Palamu, Jharkhand, India
A.K.Singh College Gxpr+p42, Palamu, Japla, Jharkhand
822116, India
Lat 24.536889° Long 83.990718°
27/01/25 12:54 PM GMT +05:30



Palamu, Jharkhand, India
A.K.Singh College Gxpr+p42, Palamu, Japla, Jharkhand
822116, India
Lat 24.536889° Long 83.990718°
27/01/25 12:48 PM GMT +05:30



BOTANICAL GARDEN



Palamu, Jharkhand, India
A.K.Singh College Gxpr+p42, Palamu, Japla, Jharkhand
822116, India

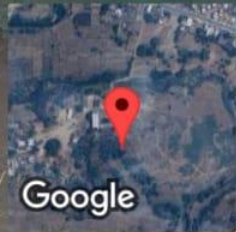
Lat 24.536889° Long 83.990718°
27/01/25 12:50 PM GMT +05:30



Google





GPS Map Camera



Palamu, Jharkhand, India
A.K.Singh College Gxpr+p42, Palamu, Japla, Jharkhand
822116, India
Lat 24.536889° Long 83.990718°
27/01/25 12:51 PM GMT +05:30



 GPS Map Camera



Google

Palamu, Jharkhand, India
A.K.Singh College Gxpr+p42, Palamu, Japla, Jharkhand
822116, India
Lat 24.536889° Long 83.990718°
27/01/25 12:20 PM GMT +05:30

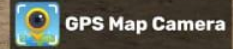


GPS Map Camera




Google

Palamu, Jharkhand, India
A.K.Singh College Gxpr+p42, Palamu, Japla, Jharkhand
822116, India
Lat 24.536889° Long 83.990718°
27/01/25 12:47 PM GMT +05:30



Palamu, Jharkhand, India
A.K.Singh College Gxpr+p42, Palamu, Japla, Jharkhand
822116, India
Lat 24.536889° Long 83.990718°
27/01/25 12:54 PM GMT +05:30



 GPS Map Camera



Palamu, Jharkhand, India
A.K.Singh College Gxpr+p42, Palamu, Japla, Jharkhand
822116, India
Lat 24.536889° Long 83.990718°
27/01/25 12:54 PM GMT +05:30



COLLEGE
CANTEN

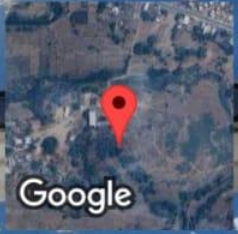
HEALTHY DELICIOUS College Canteen



Palamu, Jharkhand, India
A.K.Singh College Gxpr+p42, Palamu, Japla, Jharkhand
822116, India
Lat 24.536889° Long 83.990718°
27/01/25 12:53 PM GMT +05:30

Google

GPS Map Camera

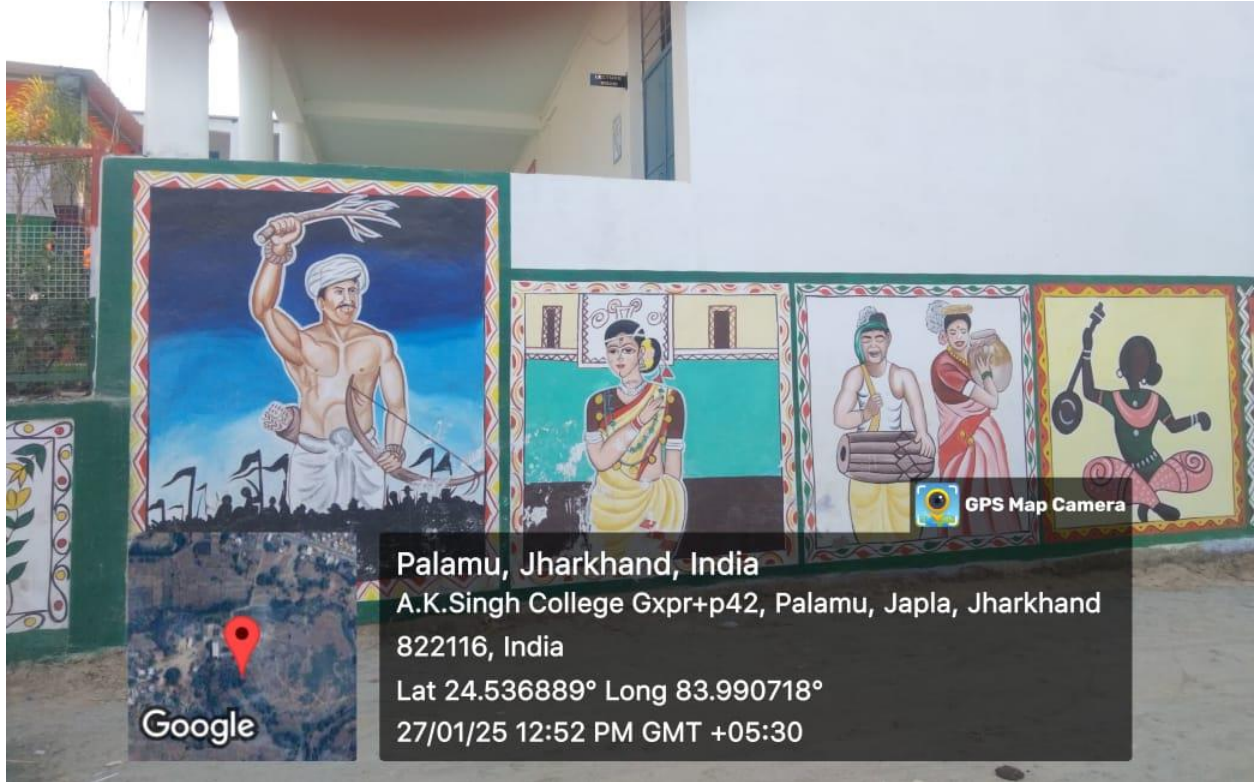


GPS Map Camera

Palamu, Jharkhand, India
A.K.Singh College Gxpr+p42, Palamu, Japla, Jharkhand
822116, India
Lat 24.536889° Long 83.990718°
27/01/25 12:47 PM GMT +05:30




Palamu, Jharkhand, India
A.K.Singh College Gxpr+p42, Palamu, Japla, Jharkhand
822116, India
Lat 24.536889° Long 83.990718°
27/01/25 12:49 PM GMT +05:30



Palamu, Jharkhand, India
A.K.Singh College Gxpr+p42, Palamu, Japla, Jharkhand
822116, India
Lat 24.536889° Long 83.990718°
27/01/25 12:52 PM GMT +05:30



Palamu, Jharkhand, India
A.K.Singh College Gxpr+p42, Palamu, Japla, Jharkhand
822116, India
Lat 24.536889° Long 83.990718°
27/01/25 12:51 PM GMT +05:30





Palamu, Jharkhand, India
A.K.Singh College Gxpr+p42, Palamu, Japla, Jharkhand
822116, India
Lat 24.536889° Long 83.990718°
27/01/25 12:51 PM GMT +05:30

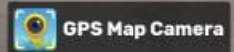




GPS Map Camera




Palamu, Jharkhand, India
A.K.Singh College Gxpr+p42, Palamu, Japla, Jharkhand
822116, India
Lat 24.536889° Long 83.990718°
27/01/25 12:45 PM GMT +05:30



Palamu, Jharkhand, India
A.K.Singh College Gxpr+p42, Palamu, Japla, Jharkhand
822116, India
Lat 24.536889° Long 83.990718°
27/01/25 12:46 PM GMT +05:30




GPS Map Camera



Palamu, Jharkhand, India
A.K.Singh College Gxpr+p42, Palamu, Japla, Jharkhand
822116, India
Lat 24.536889° Long 83.990718°
27/01/25 12:35 PM GMT +05:30



 GPS Map Camera



Palamu, Jharkhand, India
A.K.Singh College Gxpr+p42, Palamu, Japla, Jharkhand
822116, India
Lat 24.536889° Long 83.990718°
27/01/25 12:48 PM GMT +05:30



LECTURE ROOM


HALL NO.-02

GPS Map Camera



Google

Palamu, Jharkhand, India
A.K.Singh College Gxpr+p42, Palamu, Japla, Jharkhand
822116, India
Lat 24.536889° Long 83.990718°
27/01/25 12:46 PM GMT +05:30



Google



Palamu, Jharkhand, India
A.K.Singh College Gxpr+p42, Palamu, Japla, Jharkhand
822116, India
Lat 24.536889° Long 83.990718°
27/01/25 12:43 PM GMT +05:30




GPS Map Camera



Google

Palamu, Jharkhand, India
A.K.Singh College Gxpr+p42, Palamu, Japla, Jharkhand
822116, India
Lat 24.536889° Long 83.990718°
27/01/25 12:46 PM GMT +05:30



 GPS Map Camera



Palamu, Jharkhand, India
A.K.Singh College Gxpr+p42, Palamu, Japla, Jharkhand
822116, India
Lat 24.536889° Long 83.990718°
27/01/25 12:45 PM GMT +05:30



N.S.S.

भारतीय संस्कृति की एक पुष्पात्, संरक्षण हे दुनारा अधिकातर ।

NOTICE BOARD

GPS Map Camera

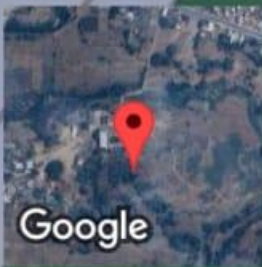


Palamu, Jharkhand, India
A.K.Singh College Gxpr+p42, Palamu, Japla, Jharkhand
822116, India
Lat 24.536889° Long 83.990718°
27/01/25 12:43 PM GMT +05:30

जल है जीवन का मूल, इसकी बर्बादी की न करना भूल।
N.S.S.

GIRLS COMMON ROOM

GPS Map Camera



Google

Palamu, Jharkhand, India
A.K.Singh College Gxpr+p42, Palamu, Japla, Jharkhand
822116, India
Lat 24.536889° Long 83.990718°
27/01/25 12:44 PM GMT +05:30



GPS Map Camera



Palamu, Jharkhand, India
A.K.Singh College Gxpr+p42, Palamu, Japla, Jharkhand
822116, India
Lat 24.536889° Long 83.990718°
27/01/25 12:42 PM GMT +05:30



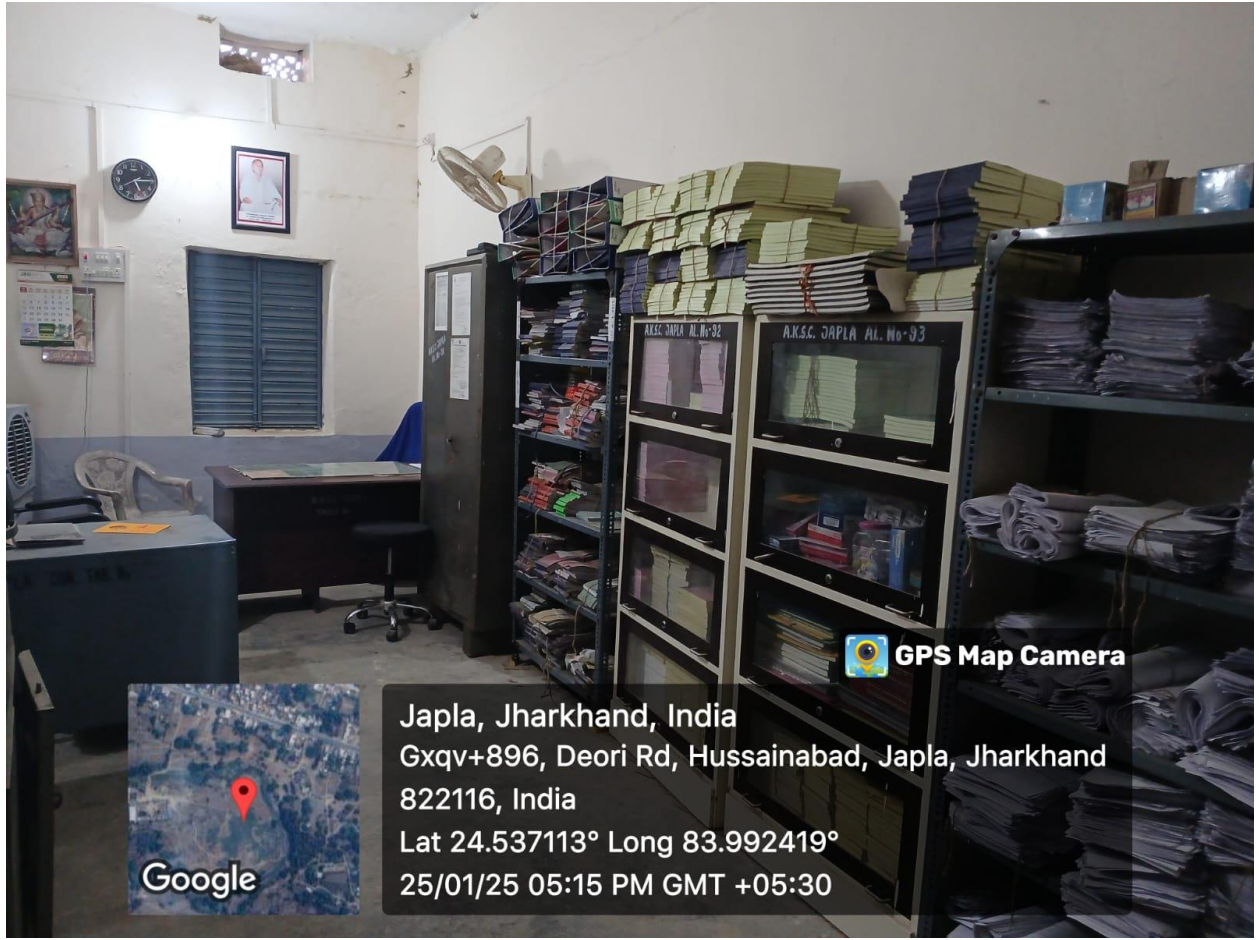
Palamu, Jharkhand, India
A.K.Singh College Gxpr+p42, Palamu, Japla, Jharkhand
822116, India
Lat 24.536889° Long 83.990718°
27/01/25 12:41 PM GMT +05:30



GPS Map Camera




Palamu, Jharkhand, India
A.K.Singh College Gxpr+p42, Palamu, Japla, Jharkhand
822116, India
Lat 24.536889° Long 83.990718°
27/01/25 12:07 PM GMT +05:30



 **GPS Map Camera**



Japla, Jharkhand, India
Gxqv+896, Deori Rd, Hussainabad, Japla, Jharkhand
822116, India
Lat 24.537113° Long 83.992419°
25/01/25 05:15 PM GMT +05:30



GPS Map Camera



Palamu, Jharkhand, India
A.K.Singh College Gxpr+p42, Palamu, Japla, Jharkhand
822116, India
Lat 24.536889° Long 83.990718°
27/01/25 12:42 PM GMT +05:30




GPS Map Camera



Palamu, Jharkhand, India
A.K.Singh College Gxpr+p42, Palamu, Japla, Jharkhand
822116, India
Lat 24.536889° Long 83.990718°
27/01/25 12:43 PM GMT +05:30




Palamu, Jharkhand, India
A.K.Singh College Gxpr+p42, Palamu, Japla, Jharkhand
822116, India
Lat 24.536889° Long 83.990718°
27/01/25 12:38 PM GMT +05:30

 GPS Map Camera



Palamu, Jharkhand, India
A.K.Singh College Gxpr+p42, Palamu, Japla, Jharkhand
822116, India
Lat 24.536889° Long 83.990718°
27/01/25 12:39 PM GMT +05:30






CONTROLLER OF
EXAMINATION

GPS Map Camera



Palamu, Jharkhand, India
A.K.Singh College Gxpr+p42, Palamu, Japla, Jharkhand
822116, India
Lat 24.536889° Long 83.990718°
27/01/25 12:40 PM GMT +05:30

Google



Palamu, Jharkhand, India
A.K.Singh College Gxpr+p42, Palamu, Japla, Jharkhand
822116, India
Lat 24.536889° Long 83.990718°
27/01/25 12:40 PM GMT +05:30



GPS Map Camera

Palamu, Jharkhand, India
A.K.Singh College Gxpr+p42, Palamu, Japla, Jharkhand
822116, India
Lat 24.536889° Long 83.990718°
27/01/25 12:37 PM GMT +05:30



क्या है कर्म की शक्ति, उसे नहीं है कभी छोला !

GPS Map Camera



Google

Palamu, Jharkhand, India
A.K.Singh College Gxpr+p42, Palamu, Japla, Jharkhand
822116, India
Lat 24.536889° Long 83.990718°
27/01/25 12:37 PM GMT +05:30



GPS Map Camera



Google

Palamu, Jharkhand, India
A.K.Singh College Gxpr+p42, Palamu, Japla, Jharkhand
822116, India
Lat 24.536889° Long 83.990718°
27/01/25 12:37 PM GMT +05:30




GPS Map Camera



Google

Palamu, Jharkhand, India
A.K.Singh College Gxpr+p42, Palamu, Japla, Jharkhand
822116, India
Lat 24.536889° Long 83.990718°
27/01/25 12:38 PM GMT +05:30




 GPS Map Camera



Palamu, Jharkhand, India
A.K.Singh College Gxpr+p42, Palamu, Japla, Jharkhand
822116, India
Lat 24.536889° Long 83.990718°
27/01/25 12:36 PM GMT +05:30



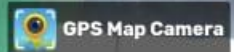
 GPS Map Camera



Palamu, Jharkhand, India
A.K.Singh College Gxpr+p42, Palamu, Japla, Jharkhand
822116, India
Lat 24.536889° Long 83.990718°
27/01/25 12:36 PM GMT +05:30



Google



Palamu, Jharkhand, India
A.K.Singh College Gxpr+p42, Palamu, Japla, Jharkhand
822116, India
Lat 24.536889° Long 83.990718°
27/01/25 12:37 PM GMT +05:30



GPS Map Camera

Palamu, Jharkhand, India
A.K.Singh College Gxpr+p42, Palamu, Japla, Jharkhand
822116, India
Lat 24.536889° Long 83.990718°
27/01/25 12:36 PM GMT +05:30





 GPS Map Camera



Palamu, Jharkhand, India
A.K.Singh College Gxpr+p42, Palamu, Japla, Jharkhand
822116, India
Lat 24.536889° Long 83.990718°
27/01/25 12:33 PM GMT +05:30



Google

GPS Map Camera


Palamu, Jharkhand, India
A.K.Singh College Gxpr+p42, Palamu, Japla, Jharkhand
822116, India
Lat 24.536889° Long 83.990718°
27/01/25 12:35 PM GMT +05:30



LECTURE ROOM

ROOM NO.-23

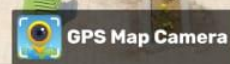
 **GPS Map Camera**



Palamu, Jharkhand, India
A.K.Singh College Gxpr+p42, Palamu, Japla, Jharkhand
822116, India
Lat 24.536889° Long 83.990718°
27/01/25 12:34 PM GMT +05:30



Google



Palamu, Jharkhand, India
A.K.Singh College Gxpr+p42, Palamu, Japla, Jharkhand
822116, India
Lat 24.536889° Long 83.990718°
27/01/25 12:31 PM GMT +05:30



 GPS Map Camera



Palamu, Jharkhand, India
A.K.Singh College Gxpr+p42, Palamu, Japla, Jharkhand
822116, India
Lat 24.536889° Long 83.990718°
27/01/25 12:32 PM GMT +05:30



GPS Map Camera



Palamu, Jharkhand, India
A.K.Singh College Gxpr+p42, Palamu, Japla, Jharkhand
822116, India
Lat 24.536889° Long 83.990718°
27/01/25 12:32 PM GMT +05:30




LECTURE
ROOM

GPS Map Camera



Palamu, Jharkhand, India
A.K.Singh College Gxpr+p42, Palamu, Japla, Jharkhand
822116, India
Lat 24.536889° Long 83.990718°
27/01/25 12:33 PM GMT +05:30



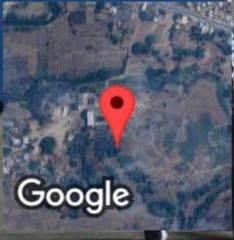
Google

Palamu, Jharkhand, India
A.K.Singh College Gxpr+p42, Palamu, Japla, Jharkhand
822116, India
Lat 24.536889° Long 83.990718°
27/01/25 12:28 PM GMT +05:30

GPS Map Camera



Palamu, Jharkhand, India
A.K.Singh College Gxpr+p42, Palamu, Japla, Jharkhand
822116, India
Lat 24.536889° Long 83.990718°
27/01/25 12:29 PM GMT +05:30



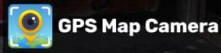
Google

GPS Map Camera

Palamu, Jharkhand, India
A.K.Singh College Gxpr+p42, Palamu, Japla, Jharkhand
822116, India
Lat 24.536889° Long 83.990718°
27/01/25 12:30 PM GMT +05:30




Google



Palamu, Jharkhand, India
A.K.Singh College Gxpr+p42, Palamu, Japla, Jharkhand
822116, India
Lat 24.536889° Long 83.990718°
27/01/25 12:30 PM GMT +05:30



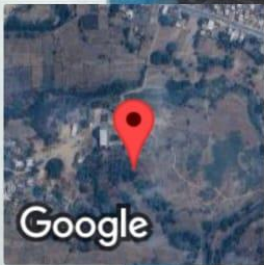
 GPS Map Camera



Palamu, Jharkhand, India
A.K.Singh College Gxpr+p42, Palamu, Japla, Jharkhand
822116, India
Lat 24.536889° Long 83.990718°
27/01/25 12:26 PM GMT +05:30



GPS Map Camera




Palamu, Jharkhand, India
A.K.Singh College Gxpr+p42, Palamu, Japla, Jharkhand
822116, India
Lat 24.536889° Long 83.990718°
27/01/25 12:26 PM GMT +05:30



LECTURE ROOM

ROOM NO

GPS Map Camera



Google

Palamu, Jharkhand, India
A.K.Singh College Gxpr+p42, Palamu, Japla, Jharkhand
822116, India
Lat 24.536889° Long 83.990718°
27/01/25 12:27 PM GMT +05:30



 GPS Map Camera



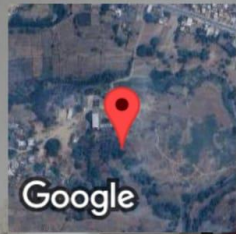
Palamu, Jharkhand, India
A.K.Singh College Gxpr+p42, Palamu, Japla, Jharkhand
822116, India
Lat 24.536889° Long 83.990718°
27/01/25 12:28 PM GMT +05:30

ही लक्ष्य,
हो अपना देश।
N.S.S.

SEMINAR
HALL




GPS Map Camera



Palamu, Jharkhand, India
A.K.Singh College Gxpr+p42, Palamu, Japla, Jharkhand
822116, India
Lat 24.536889° Long 83.990718°
27/01/25 12:24 PM GMT +05:30




 GPS Map Camera



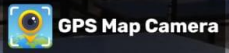

Palamu, Jharkhand, India
A.K.Singh College Gxpr+p42, Palamu, Japla, Jharkhand
822116, India
Lat 24.536889° Long 83.990718°
27/01/25 12:25 PM GMT +05:30



 GPS Map Camera



Palamu, Jharkhand, India
A.K.Singh College Gxpr+p42, Palamu, Japla, Jharkhand
822116, India
Lat 24.536889° Long 83.990718°
27/01/25 12:25 PM GMT +05:30




Palamu, Jharkhand, India
A.K.Singh College Gxpr+p42, Palamu, Japla, Jharkhand
822116, India
Lat 24.536889° Long 83.990718°
27/01/25 12:25 PM GMT +05:30



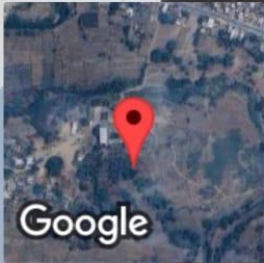
Google

Palamu, Jharkhand, India
A.K.Singh College Gxpr+p42, Palamu, Japla, Jharkhand
822116, India
Lat 24.536889° Long 83.990718°
27/01/25 12:16 PM GMT +05:30



SMART CLASS ROOM

जगतक जल कुक्षि है तब तक जल कुक्षि



Google


GPS Map Camera

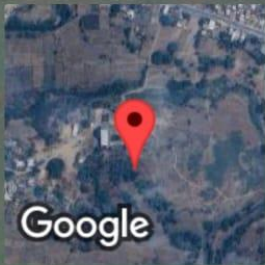
Palamu, Jharkhand, India
A.K.Singh College Gxpr+p42, Palamu, Japla, Jharkhand
822116, India
Lat 24.536889° Long 83.990718°
27/01/25 12:14 PM GMT +05:30



Palamu, Jharkhand, India
A.K.Singh College Gxpr+p42, Palamu, Japla, Jharkhand
822116, India
Lat 24.536889° Long 83.990718°
27/01/25 12:11 PM GMT +05:30




 GPS Map Camera



Palamu, Jharkhand, India
A.K.Singh College Gxpr+p42, Palamu, Japla, Jharkhand
822116, India
Lat 24.536889° Long 83.990718°
27/01/25 12:17 PM GMT +05:30

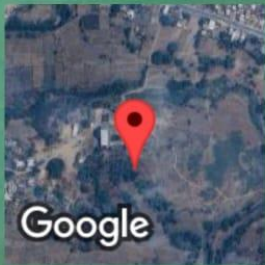


 GPS Map Camera

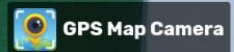


Google


Palamu, Jharkhand, India
A.K.Singh College Gxpr+p42, Palamu, Japla, Jharkhand
822116, India
Lat 24.536889° Long 83.990718°
27/01/25 12:16 PM GMT +05:30




Palamu, Jharkhand, India
A.K.Singh College Gxpr+p42, Palamu, Japla, Jharkhand
822116, India
Lat 24.536889° Long 83.990718°
27/01/25 12:09 PM GMT +05:30






 GPS Map Camera




Google

Palamu, Jharkhand, India
A.K.Singh College Gxpr+p42, Palamu, Japla, Jharkhand
822116, India
Lat 24.536889° Long 83.990718°
27/01/25 12:15 PM GMT +05:30



STUDY ROOM

हम सबने यह ठाना है,
प्लास्टिक को जड़ से हटाव
WEL
CAMPUS



GPS Map Camera

Palamu, Jharkhand, India
A.K.Singh College Gxpr+p42, Palamu, Japla, Jharkhand
822116, India
Lat 24.536889° Long 83.990718°
27/01/25 12:15 PM GMT +05:30

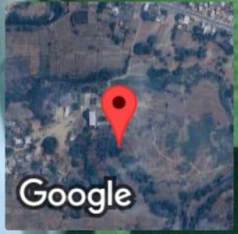


Google

Palamu, Jharkhand, India
A.K.Singh College Gxpr+p42, Palamu, Japla, Jharkhand
822116, India
Lat 24.536889° Long 83.990718°
27/01/25 12:48 PM GMT +05:30



GPS Map Camera



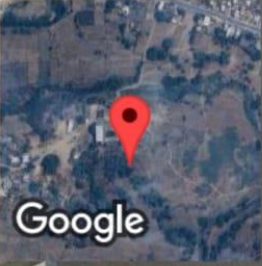
Palamu, Jharkhand, India
A.K.Singh College Gxpr+p42, Palamu, Japla, Jharkhand
822116, India
Lat 24.536889° Long 83.990718°
27/01/25 12:08 PM GMT +05:30



Dept.
OF
ZOOLOGY


DEPT. OF ZOOLOGY
+ LAB

GPS Map Camera



Google

Palamu, Jharkhand, India
A.K.Singh College Gxpr+p42, Palamu, Japla, Jharkhand
822116, India
Lat 24.536889° Long 83.990718°
27/01/25 12:18 PM GMT +05:30



Palamu, Jharkhand, India
A.K.Singh College Gxpr+p42, Palamu, Japla, Jharkhand
822116, India
Lat 24.536889° Long 83.990718°
27/01/25 12:14 PM GMT +05:30




Dept.
OF
PHYSICS

DEPT. OF PHYSICS
+ LAB




GPS Map Camera

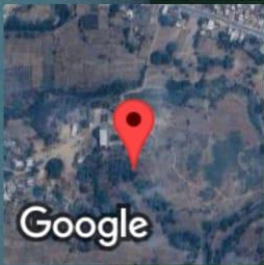


Palamu, Jharkhand, India
A.K.Singh College Gxpr+p42, Palamu, Japla, Jharkhand
822116, India
Lat 24.536889° Long 83.990718°
27/01/25 12:21 PM GMT +05:30

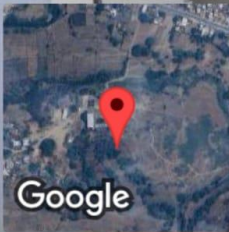
Google




GPS Map Camera



Palamu, Jharkhand, India
A.K.Singh College Gxpr+p42, Palamu, Japla, Jharkhand
822116, India
Lat 24.536889° Long 83.990718°
27/01/25 12:06 PM GMT +05:30



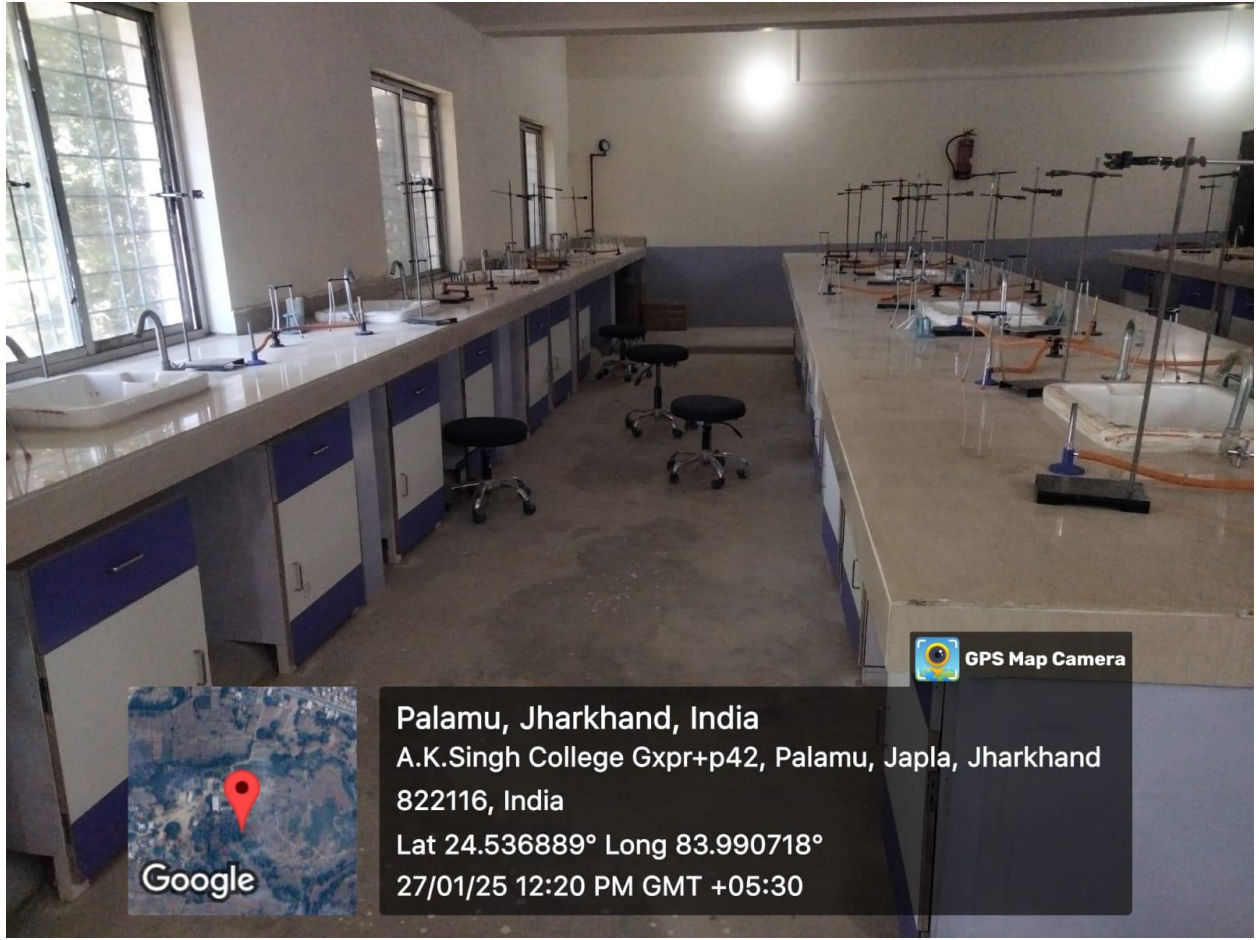
 **GPS Map Camera**
Palamu, Jharkhand, India
A.K.Singh College Gxpr+p42, Palamu, Japla, Jharkhand
822116, India
Lat 24.536889° Long 83.990718°
27/01/25 12:20 PM GMT +05:30



GPS Map Camera

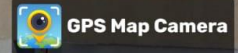



Palamu, Jharkhand, India
A.K.Singh College Gxpr+p42, Palamu, Japla, Jharkhand
822116, India
Lat 24.536889° Long 83.990718°
27/01/25 12:18 PM GMT +05:30



Google

Palamu, Jharkhand, India
A.K.Singh College Gxpr+p42, Palamu, Japla, Jharkhand
822116, India
Lat 24.536889° Long 83.990718°
27/01/25 12:20 PM GMT +05:30





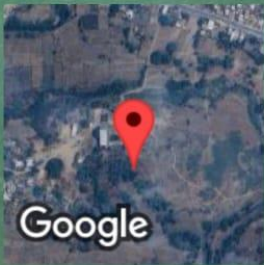
Palamu, Jharkhand, India
A.K.Singh College Gxpr+p42, Palamu, Japla, Jharkhand
822116, India
Lat 24.536889° Long 83.990718°
27/01/25 12:13 PM GMT +05:30

Google

GPS Map Camera



GPS Map Camera




Palamu, Jharkhand, India
A.K.Singh College Gxpr+p42, Palamu, Japla, Jharkhand
822116, India
Lat 24.536889° Long 83.990718°
27/01/25 12:10 PM GMT +05:30



Palamu, Jharkhand, India
A.K.Singh College Gxpr+p42, Palamu, Japla, Jharkhand
822116, India
Lat 24.536889° Long 83.990718°
27/01/25 12:20 PM GMT +05:30



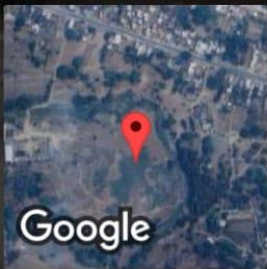
 GPS Map Camera



Palamu, Jharkhand, India
A.K.Singh College Gxpr+p42, Palamu, Japla, Jharkhand
822116, India
Lat 24.536889° Long 83.990718°
27/01/25 12:17 PM GMT +05:30




 **GPS Map Camera**




Google

Japla, Jharkhand, India
Gxqv+896, Deori Rd, Hussainabad, Japla, Jharkhand
822116, India
Lat 24.537113° Long 83.992419°
25/01/25 05:17 PM GMT +05:30



DEPT. OF HOME SCIENCE
+ LAB



Palamu, Jharkhand, India
A.K.Singh College Gxpr+p42, Palamu, Japla, Jharkhand
822116, India
Lat 24.536889° Long 83.990718°
27/01/25 12:23 PM GMT +05:30

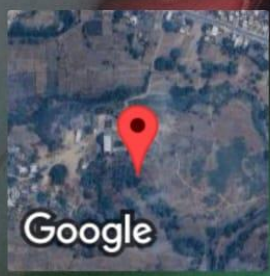


प्राचार्य कक्ष

PRINCIPAL



GPS Map Camera



Palamu, Jharkhand, India
A.K.Singh College Gxpr+p42, Palamu, Japla, Jharkhand
822116, India
Lat 24.536889° Long 83.990718°
27/01/25 12:05 PM GMT +05:30



GPS Map Camera



Palamu, Jharkhand, India
A.K.Singh College Gxpr+p42, Palamu, Japla, Jharkhand
822116, India
Lat 24.536889° Long 83.990718°
27/01/25 12:16 PM GMT +05:30



भारतीय संस्कृति की एक पुकार,
स्वच्छता है हमारा अधिकार। N.S.S.

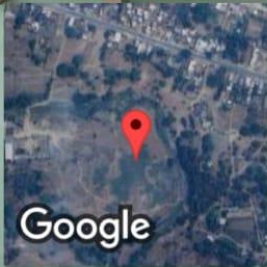
EXAMINATION
DEPARTMENT

NOTICE BOARD

Various notices and a QR code are posted on the board.




GPS Map Camera



Japla, Jharkhand, India
Gxqv+896, Deori Rd, Hussainabad, Japla, Jharkhand
822116, India
Lat 24.537113° Long 83.992419°
25/01/25 05:21 PM GMT +05:30




 GPS Map Camera



Google

Palamu, Jharkhand, India
A.K.Singh College Gxpr+p42, Palamu, Japla, Jharkhand
822116, India
Lat 24.536889° Long 83.990718°
27/01/25 12:17 PM GMT +05:30



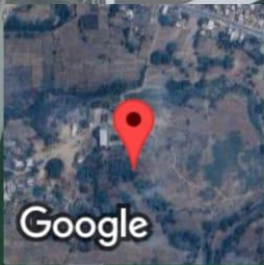
 GPS Map Camera



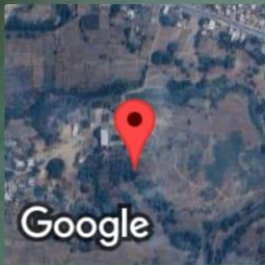
Palamu, Jharkhand, India
A.K.Singh College Gxpr+p42, Palamu, Japla, Jharkhand
822116, India
Lat 24.536889° Long 83.990718°
27/01/25 12:22 PM GMT +05:30



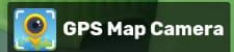
 GPS Map Camera

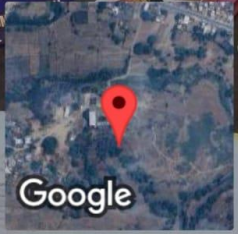


Palamu, Jharkhand, India
A.K.Singh College Gxpr+p42, Palamu, Japla, Jharkhand
822116, India
Lat 24.536889° Long 83.990718°
27/01/25 12:11 PM GMT +05:30



Palamu, Jharkhand, India
A.K.Singh College Gxpr+p42, Palamu, Japla, Jharkhand
822116, India
Lat 24.536889° Long 83.990718°
27/01/25 12:22 PM GMT +05:30



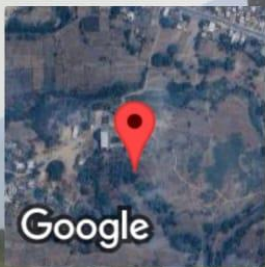


Palamu, Jharkhand, India
A.K.Singh College Gxpr+p42, Palamu, Japla, Jharkhand
822116, India
Lat 24.536889° Long 83.990718°
27/01/25 12:18 PM GMT +05:30



Dept.
OF
CHEMISTRY

DEPT. OF CHEMISTRY
+ LAB





Google

GPS Map Camera

Palamu, Jharkhand, India
A.K.Singh College Gxpr+p42, Palamu, Japla, Jharkhand
822116, India
Lat 24.536889° Long 83.990718°
27/01/25 12:19 PM GMT +05:30




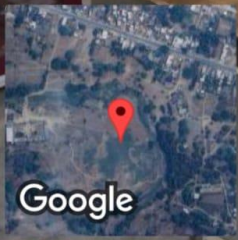
 GPS Map Camera



Palamu, Jharkhand, India
A.K.Singh College Gxpr+p42, Palamu, Japla, Jharkhand
822116, India
Lat 24.536889° Long 83.990718°
27/01/25 12:22 PM GMT +05:30





 **GPS Map Camera**



Japla, Jharkhand, India
Gxqv+896, Deori Rd, Hussainabad, Japla, Jharkhand
822116, India
Lat 24.537113° Long 83.992419°
25/01/25 05:20 PM GMT +05:30



 GPS Map Camera



Japla, Jharkhand, India
Gxqv+896, Deori Rd, Hussainabad, Japla, Jharkhand
822116, India
Lat 24.537113° Long 83.992419°
25/01/25 05:18 PM GMT +05:30



पर्यावरण की कदो रक्षा,
बच्चों को यह पहली शिक्षा।

प्लास्टिक हटाओ, जीवन बचाओ।


COUNTER - ①

COUNTER - ②

COUNTER - ③

COUNTER - ④

COUNTER - ⑤

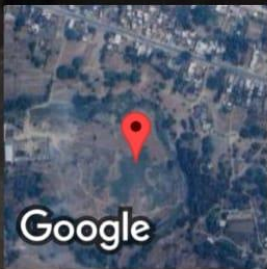
 GPS Map Camera



Japla, Jharkhand, India
Gxqv+896, Deori Rd, Hussainabad, Japla, Jharkhand
822116, India
Lat 24.537113° Long 83.992419°
25/01/25 05:18 PM GMT +05:30



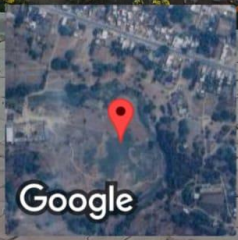
 **GPS Map Camera**



Japla, Jharkhand, India
Gxqv+896, Deori Rd, Hussainabad, Japla, Jharkhand
822116, India
Lat 24.537113° Long 83.992419°
25/01/25 05:17 PM GMT +05:30




 **GPS Map Camera**



Japla, Jharkhand, India
Gxqv+896, Deori Rd, Hussainabad, Japla, Jharkhand
822116, India
Lat 24.537113° Long 83.992419°
25/01/25 05:19 PM GMT +05:30





 **GPS Map Camera**



Japla, Jharkhand, India
Gxqv+896, Deori Rd, Hussainabad, Japla, Jharkhand
822116, India
Lat 24.537113° Long 83.992419°
25/01/25 05:16 PM GMT +05:30




 **GPS Map Camera**



Japla, Jharkhand, India
Gxqv+896, Deori Rd, Hussainabad, Japla, Jharkhand
822116, India
Lat 24.537113° Long 83.992419°
25/01/25 05:20 PM GMT +05:30




 **GPS Map Camera**



Japla, Jharkhand, India
Gxqv+896, Deori Rd, Hussainabad, Japla, Jharkhand
822116, India
Lat 24.537113° Long 83.992419°
25/01/25 05:18 PM GMT +05:30



 **GPS Map Camera**

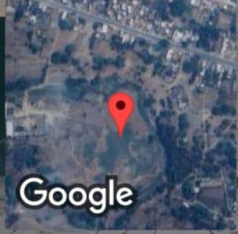


Japla, Jharkhand, India
Gxqv+896, Deori Rd, Hussainabad, Japla, Jharkhand
822116, India
Lat 24.537113° Long 83.992419°
25/01/25 05:16 PM GMT +05:30



Japla, Jharkhand, India
Gxqv+896, Deori Rd, Hussainabad, Japla, Jharkhand
822116, India
Lat 24.537113° Long 83.992419°
25/01/25 05:12 PM GMT +05:30

Google




Japla, Jharkhand, India
Gxqv+896, Deori Rd, Hussainabad, Japla, Jharkhand
822116, India
Lat 24.537113° Long 83.992419°
25/01/25 05:11 PM GMT +05:30

GPS Map Camera




 **GPS Map Camera**



Japla, Jharkhand, India
Gxqv+896, Deori Rd, Hussainabad, Japla, Jharkhand
822116, India
Lat 24.537113° Long 83.992419°
25/01/25 05:17 PM GMT +05:30



 **GPS Map Camera**




Google

Jharkhand, India
A.K Singh college, Japla, Jharkhand 822116, India
Lat 24.536387° Long 83.990421°
25/01/25 02:10 PM GMT +05:30



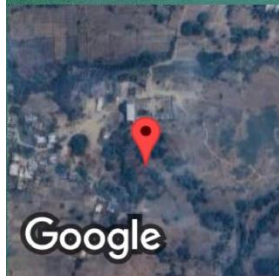
 GPS Map Camera



Jharkhand, India
A.K Singh college, Japla, Jharkhand 822116, India
Lat 24.536387° Long 83.990421°
25/01/25 02:09 PM GMT +05:30



 GPS Map Camera

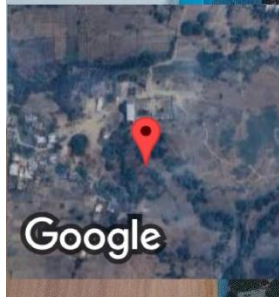


Google

Jharkhand, India
A.K Singh college, Japla, Jharkhand 822116, India
Lat 24.536387° Long 83.990421°
25/01/25 02:09 PM GMT +05:30




 GPS Map Camera



Jharkhand, India
A.K Singh college, Japla, Jharkhand 822116, India
Lat 24.536387° Long 83.990421°
25/01/25 02:07 PM GMT +05:30



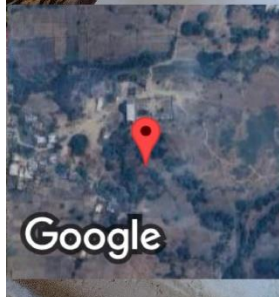
 **GPS Map Camera**



Jharkhand, India
A.K Singh college, Japla, Jharkhand 822116, India
Lat 24.536387° Long 83.990421°
25/01/25 02:08 PM GMT +05:30





 GPS Map Camera



Jharkhand, India
A.K Singh college, Japla, Jharkhand 822116, India
Lat 24.536387° Long 83.990421°
25/01/25 02:06 PM GMT +05:30



 GPS Map Camera




Google

Jharkhand, India
A.K Singh college, Japla, Jharkhand 822116, India
Lat 24.536387° Long 83.990421°
25/01/25 02:05 PM GMT +05:30



 **GPS Map Camera**



Jharkhand, India
A.K Singh college, Japla, Jharkhand 822116, India
Lat 24.536387° Long 83.990421°
25/01/25 02:05 PM GMT +05:30




Jharkhand, India
A.K Singh college, Japla, Jharkhand 822116, India
Lat 24.536387° Long 83.990421°
25/01/25 02:04 PM GMT +05:30

Google



GPS Map Camera




Jharkhand, India
A.K Singh college, Japla, Jharkhand 822116, India
Lat 24.536387° Long 83.990421°
25/01/25 02:04 PM GMT +05:30

जल है जीवन का मूल, इसकी बर्बादी की न करना भूल।
N.S.S.


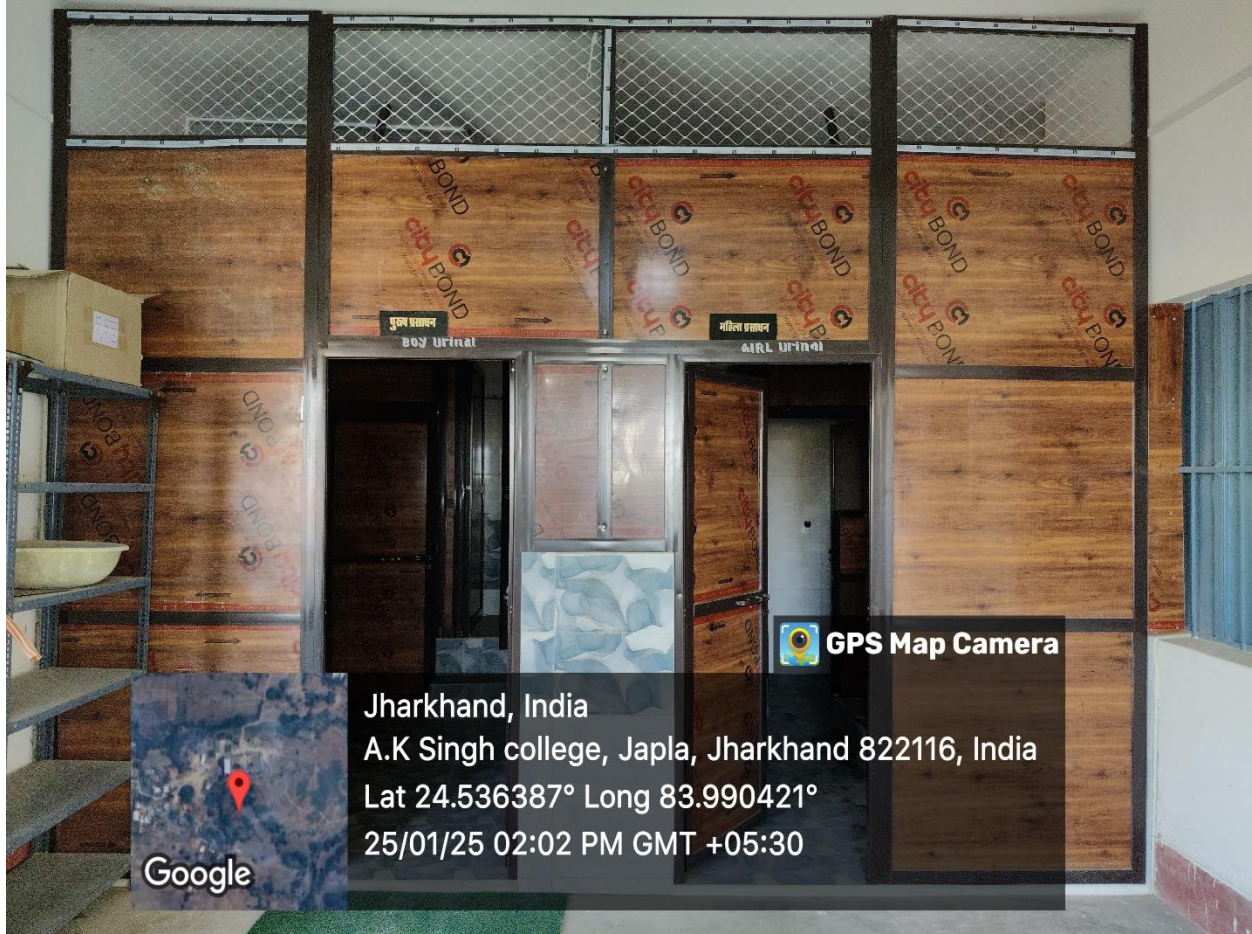
GIRLS COMMON ROOM




 **GPS Map Camera**




Jharkhand, India
A.K Singh college, Japla, Jharkhand 822116, India
Lat 24.536387° Long 83.990421°
25/01/25 02:01 PM GMT +05:30




Jharkhand, India
A.K Singh college, Japla, Jharkhand 822116, India
Lat 24.536387° Long 83.990421°
25/01/25 02:02 PM GMT +05:30

 **GPS Map Camera**




 **GPS Map Camera**



Jharkhand, India
A.K Singh college, Japla, Jharkhand 822116, India
Lat 24.536387° Long 83.990421°
25/01/25 01:59 PM GMT +05:30



 GPS Map Camera




Jharkhand, India
A.K Singh college, Japla, Jharkhand 822116, India
Lat 24.536387° Long 83.990421°
25/01/25 01:58 PM GMT +05:30

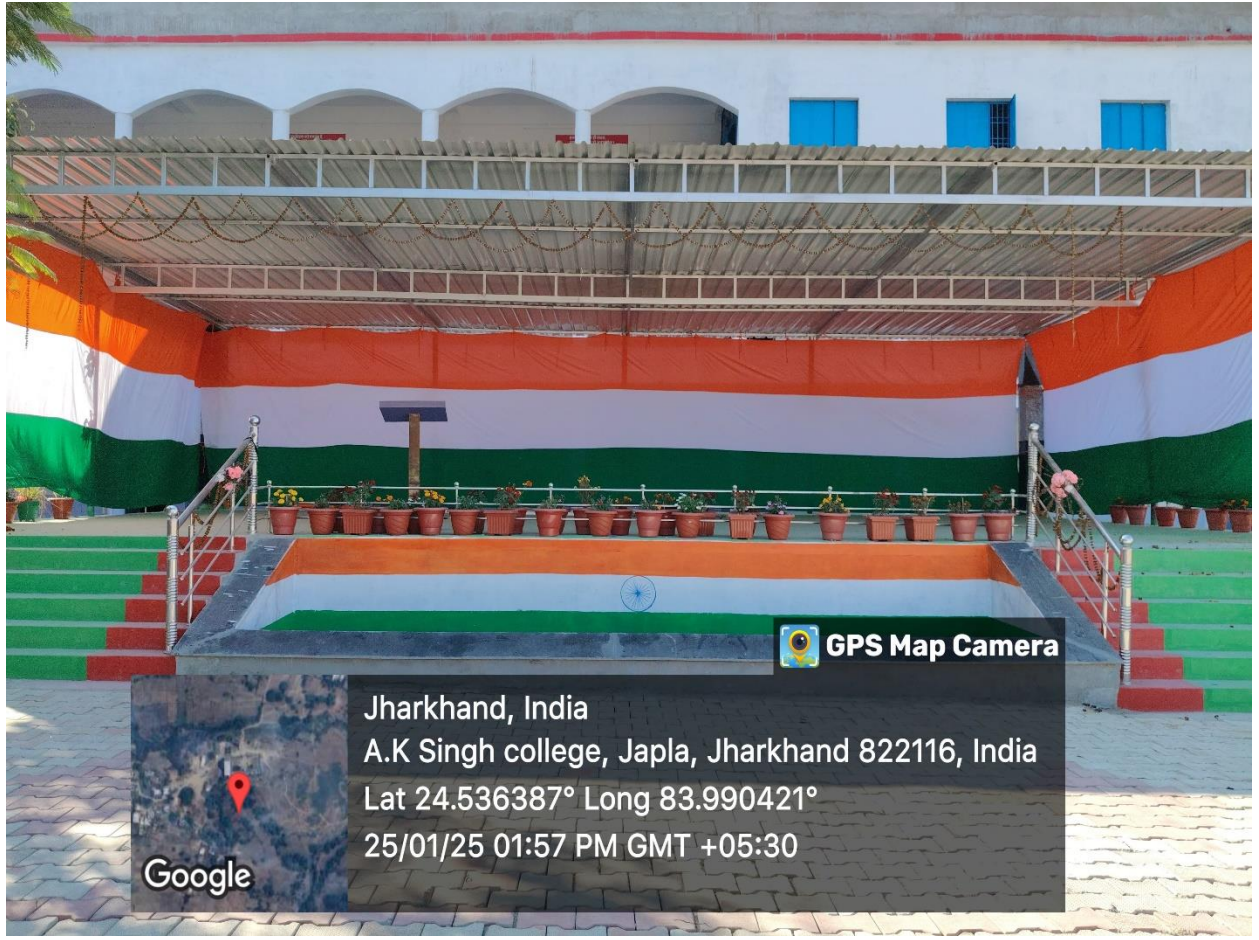
Google




 GPS Map Camera



Jharkhand, India
A.K Singh college, Japla, Jharkhand 822116, India
Lat 24.536387° Long 83.990421°
25/01/25 01:59 PM GMT +05:30



 **GPS Map Camera**




Jharkhand, India
A.K Singh college, Japla, Jharkhand 822116, India
Lat 24.536387° Long 83.990421°
25/01/25 01:57 PM GMT +05:30




BOTANICAL GARDEN
वनस्पति उद्यान

 **GPS Map Camera**




Google

Jharkhand, India
A.K Singh college, Japla, Jharkhand 822116, India
Lat 24.536387° Long 83.990421°
25/01/25 01:55 PM GMT +05:30




 **GPS Map Camera**



Jharkhand, India
A.K Singh college, Japla, Jharkhand 822116, India
Lat 24.536387° Long 83.990421°
25/01/25 01:57 PM GMT +05:30




 **GPS Map Camera**



Jharkhand, India
A.K Singh college, Japla, Jharkhand 822116, India
Lat 24.536387° Long 83.990421°
25/01/25 01:54 PM GMT +05:30




 GPS Map Camera




Jharkhand, India
A.K Singh college, Japla, Jharkhand 822116, India
Lat 24.536387° Long 83.990421°
25/01/25 01:54 PM GMT +05:30

Google




 **GPS Map Camera**



Jharkhand, India
A.K Singh college, Japla, Jharkhand 822116, India
Lat 24.536387° Long 83.990421°
25/01/25 01:52 PM GMT +05:30

Google



 **GPS Map Camera**

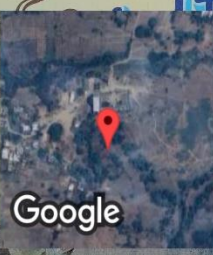


Jharkhand, India
A.K Singh college, Japla, Jharkhand 822116, India
Lat 24.536387° Long 83.990421°
25/01/25 01:53 PM GMT +05:30




GPS Map Camera

Jharkhand, India
A.K Singh college, Japla, Jharkhand 822116, India
Lat 24.536387° Long 83.990421°
25/01/25 01:51 PM GMT +05:30



Google



पर्यावरण की कठोर रक्षा,
बच्चों को यह पहली शिक्षा।

प्लास्टिक इटाओ, जीवन बचाओ।

COUNTER - 1


COUNTER - 2

COUNTER - 3

COUNTER - 4

COUNTER - 5

 GPS Map Camera




Jharkhand, India
A.K Singh college, Japla, Jharkhand 822116, India
Lat 24.536387° Long 83.990421°
25/01/25 01:51 PM GMT +05:30



शौचालय

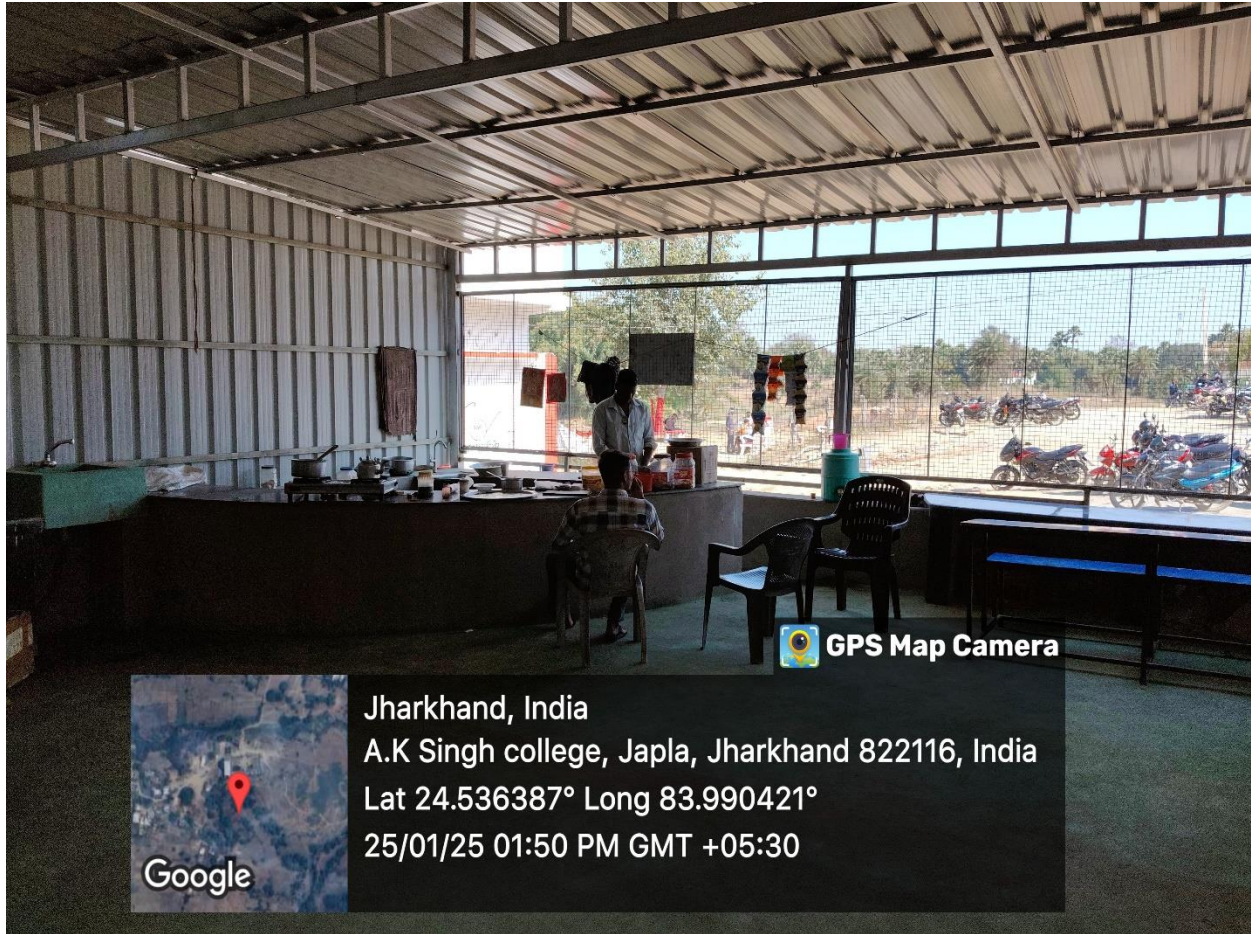
GPS Map Camera




Google

Jharkhand, India
A.K Singh college, Japla, Jharkhand 822116, India
Lat 24.536387° Long 83.990421°
25/01/25 01:52 PM GMT +05:30


एक कदम स्वच्छता की ओर



 **GPS Map Camera**



Jharkhand, India
A.K Singh college, Japla, Jharkhand 822116, India
Lat 24.536387° Long 83.990421°
25/01/25 01:50 PM GMT +05:30



पर्यावरण की कदो रक्षा,
बच्चों को यह पाठकी शिक्षा।

फास्टिक ह्यामे, जीवन बचाओ।

COUNTER - ①


COUNTER - ②

COUNTER - ③

COUNTER - ④


COUNTER - ⑤

 GPS Map Camera



Google


Jharkhand, India
A.K Singh college, Japla, Jharkhand 822116, India
Lat 24.536387° Long 83.990421°
25/01/25 01:51 PM GMT +05:30



Palamu, Jharkhand, India
A.K.Singh College Gxpr+p42, Palamu, Japla, Jharkhand
822116, India
Lat 24.536889° Long 83.990718°
27/01/25 01:32 PM GMT +05:30






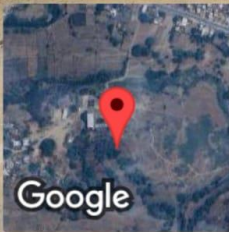
 GPS Map Camera



Palamu, Jharkhand, India
A.K.Singh College Gxpr+p42, Palamu, Japla, Jharkhand
822116, India
Lat 24.536889° Long 83.990718°
27/01/25 01:34 PM GMT +05:30



 GPS Map Camera




Palamu, Jharkhand, India
A.K.Singh College Gxpr+p42, Palamu, Japla, Jharkhand
822116, India
Lat 24.536889° Long 83.990718°
27/01/25 01:36 PM GMT +05:30



Google

Palamu, Jharkhand, India
A.K.Singh College Gxpr+p42, Palamu, Japla, Jharkhand
822116, India
Lat 24.536889° Long 83.990718°
27/01/25 01:33 PM GMT +05:30

 GPS Map Camera